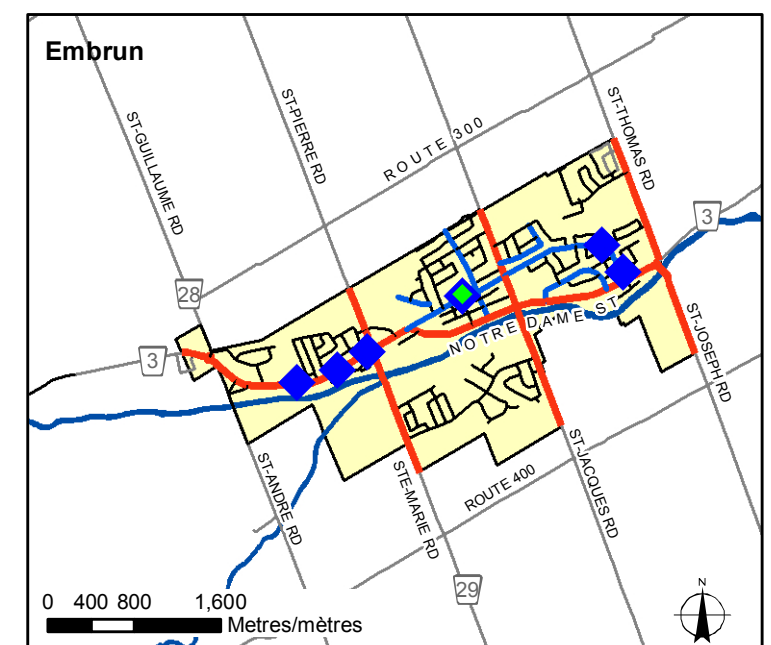
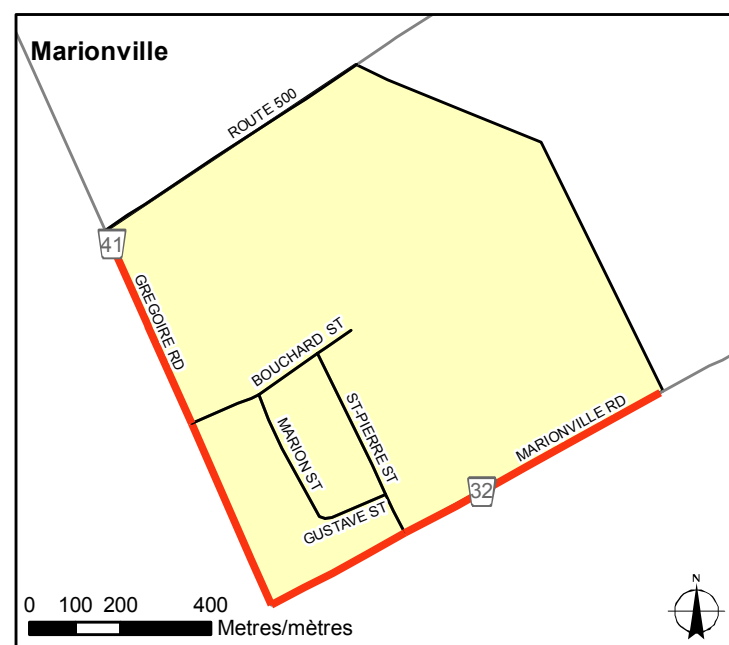
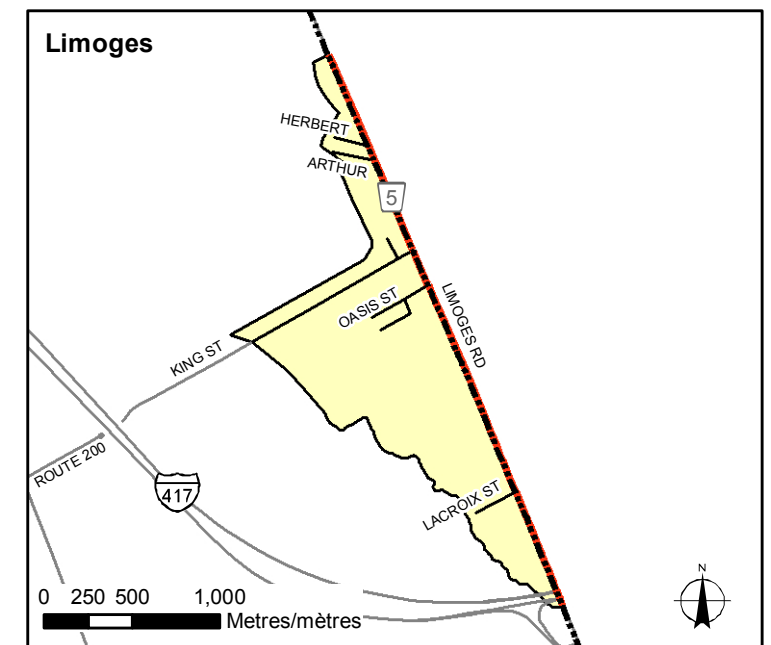
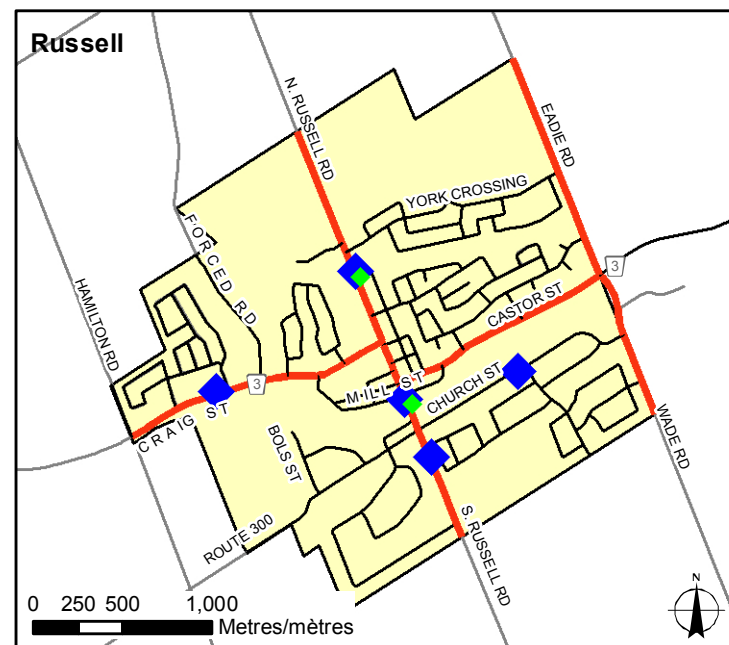
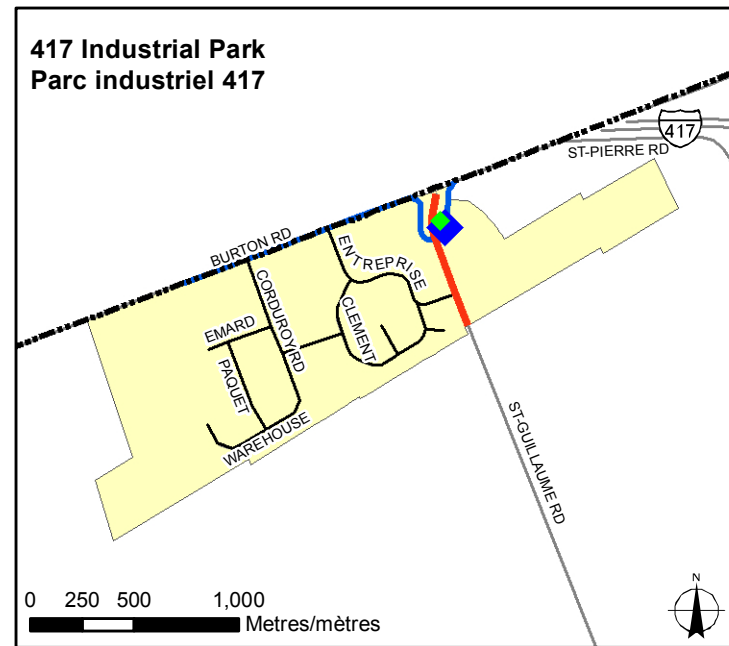
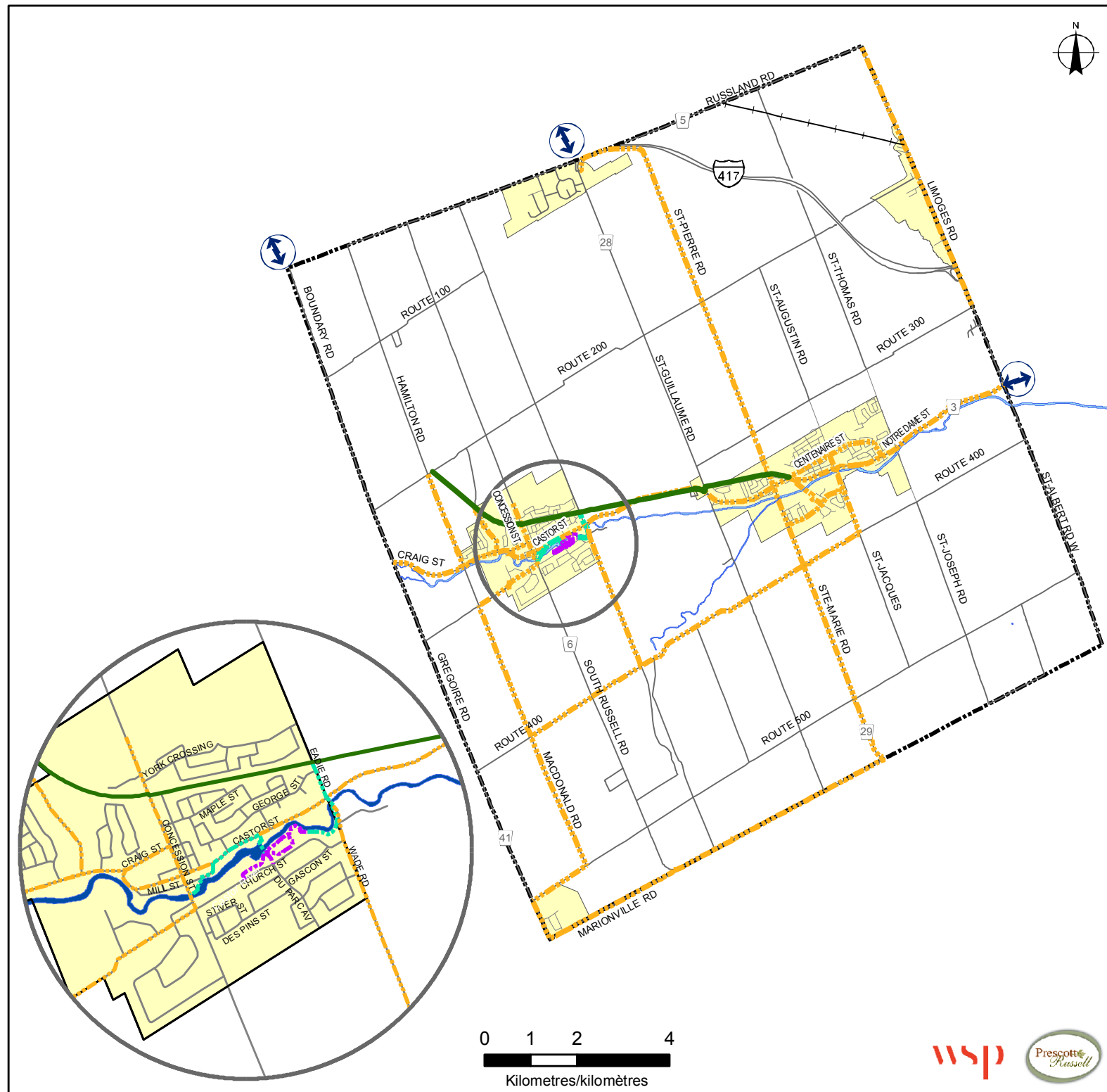




Legend - Légende

Road Designations - Catégorie de chemins

- | | | | |
|--|---|--|---|
| | Village Major Collector Collecteur de village majeur | | Park & Ride Parcs-o-bus |
| | Village Minor Collector Collecteur de village mineur | | Transit Stops Arrêt du transport en commun |
| | Village Local Road Chemin local du village | | |
| | Road - Chemin | | |



| | |
|-------------------------|--|
| Legend - Légende | |
| | Off Road - Hors-route |
| | New York Central Fitness Trail Sentier récréatif New York Central |
| | Potential Trail - Sentier potentiel |
| | On Road - Sur route |
| | Potential Trail - Sentier potentiel |
| | Potential Trail Connection to Adjacent Municipality Lien potentiel du sentier à la municipalité adjacente |
| | Proposed Trail Prolongation - Prolongement proposé du sentier |
| | Proposed Trail Prolongation Prolongement proposé du sentier |
| | South Nation WE Burton Conservation Area Trail Sentier de l'aire de conservation W.E. Burton de la Nation Sud |
| | Other Information - Renseignements divers |
| | Road - Chemin |
| | Railroad - Chemin de fer |
| | Village or 417 Industrial Park Boundary Limites du village ou du parc industriel 417 |
| | Township of Russell Boundary Limites de la Municipalité de Russell |